




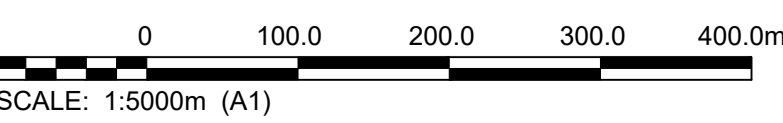
ROSS AVENUE - PAULIN STREET TO ELLEN STREET

HUNTINGDALE ROAD - FAIRHAVEN ROAD TO FAIRHAVEN ROAD

LINDENWOOD DRIVE WEST - FORESTGATE AVENUE TO LINDMERE DRIVE

CARRIAGE BAY - HERITAGE BOULEVARD TO HERITAGE BOULEVARD

- LEGEND:**
-  AREA OF NEW OVERLAY
  -  BUS ROUTE
  -  SCHOOL LOCATION



<b>KGS GROUP</b>		DESIGNED BY: MAT	CHECKED BY: CR
		DRAWN BY: IT	APPROVED BY:
HOR. SCALE: 1:5000		RELEASED FOR CONSTRUCTION:	
NO. REVISIONS	DATE	DATE	DATE
0	ISSUED FOR TENDER	20/07/06	

**THE CITY OF WINNIPEG**  
PUBLIC WORKS DEPARTMENT  
ENGINEERING DIVISION

PROJECT TITLE  
**2020 THIN BITUMINOUS OVERLAY (TBO) PROGRAM - CONTRACT 1**

CONSULTANT DRAWING NO.  
**C03**

SHEET 03 OF 04  
COMPUTER FILE NAME: 20-0107-006 TBO\_CONTRACT 1.DWG  
CITY DRAWING NUMBER: --

ROSS AVENUE, HUNTINGDALE ROAD, LINDENWOOD DRIVE WEST, CARRIAGE BAY

P:\Projects\2020\20-0107-006\Drawings\Plot 1:1 (A-1)